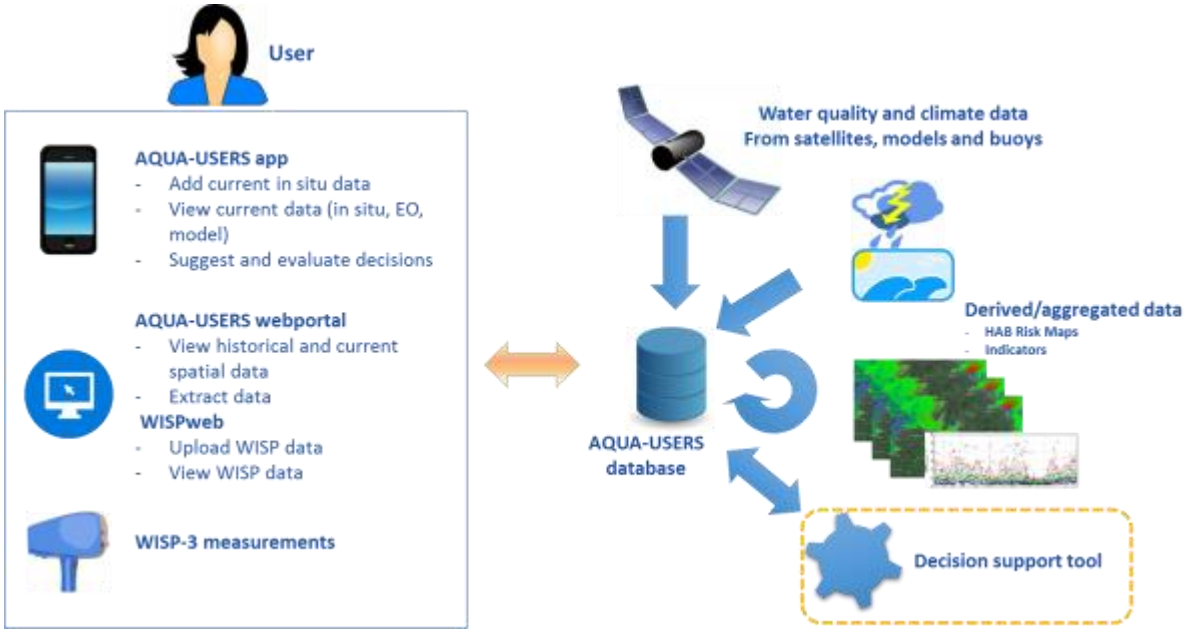
User
AQUA-USERS app
- Add current in situ data
- View current data (in situ, EO, model)
- Suggest and evaluate decisions
AQUA-USERS webportal
- View historical and current spatial data
- Extract data
WISPweb
- Upload WISP data
- View WISP data
WISP-3 measurements
Water quality and climate data
From satellites, models and buoys
Derived/aggregated data
- HAB Risk Maps
- Indicators
AQUA-USERS database
Decision support tool

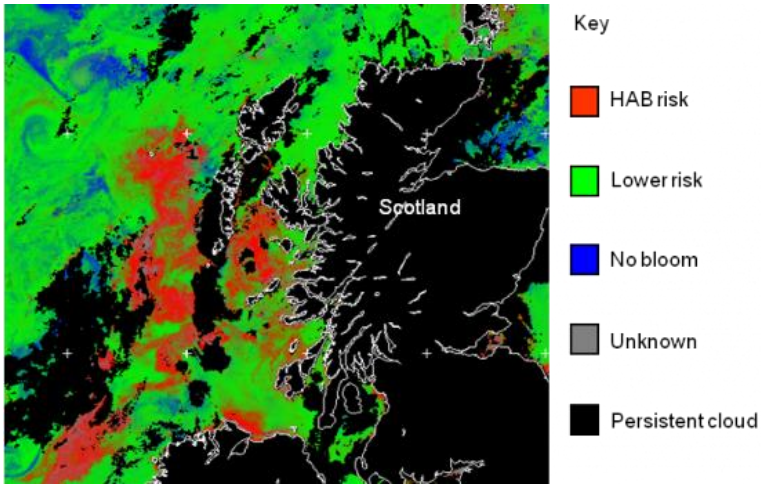
Scotland
Key
HAB risk
Lower risk
No bloom
Unknown
Persistent cloud

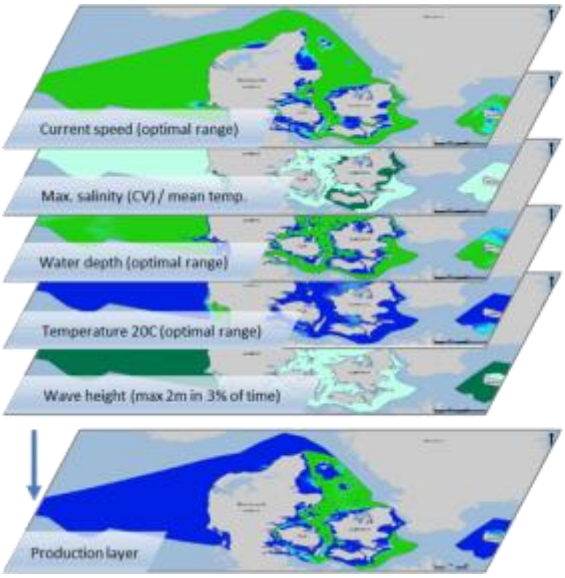
Current speed (optimal range)
Max. salinity (CV) / mean temp.
Water depth (optimal range)
Temperature 20C (optimal range)
Wave height (max 2m in 3% of time)
Production layer

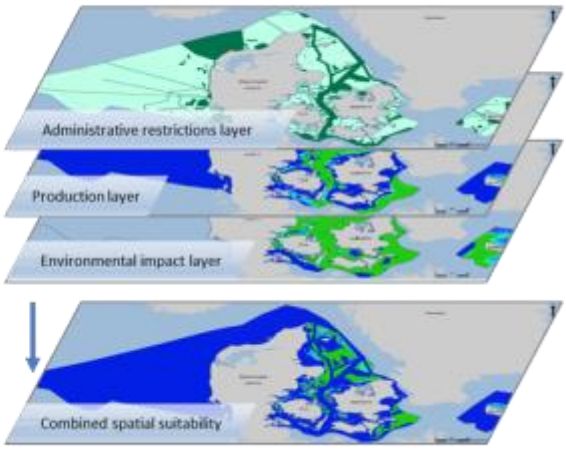
Administrative restrictions layer
Production layer
Environmental impact layer
Combined spatial suitability

Finisterra
Data
Decision
Review
Most recent measurements at Finisterra
Wind_speed (2016-10-20)
Secchi (2016-10-06)
TSM (2016-10-10)
Chl_a (2016-10-10)
Air_temperature (2016-10-20)
Wave_height (2016-10-20)
Water_temperature (2016-10-18)
Onsevig
Chl_a (2016-10-20)
Water_temperature (2016-10-18)
Details on Water_temperature
Date: 10/18/2016 midnight
Unit: °C
Source: Earth Observation
Provider: Group for High Resolution Sea Surface Temperature (GHRSST)
Water quality parameter:
Salinity in ppt
Method:
Probe
Value:
21
Timestamp:
2016-10-20 08:17:08
Submit